

VALE OF GLAMORGAN COUNCIL

PUBLIC SPACE PROTECTION ORDER 2020

ANTI-SOCIAL BEHAVIOUR, CRIME AND POLICING ACT 2014

The Vale of Glamorgan Council (the Council) in exercise of its powers under Sections 59 and 72 of the Anti-social Behaviour, Crime and Policing Act 2014 (the Act) and under all other enabling powers, hereby makes the following Order:

1. This Order shall come into effect on **15th July 2024** and shall have an effect for 3 years thereafter, unless extended by further Orders under the Council's statutory powers.
2. This Order relates to the specified areas listed in the below Schedule.
3. The Council is satisfied that the conditions set out in Section 59(2) of the Act have been met. Namely that alcohol related anti-social behaviour and criminal activities have been carried out within the specified areas. This behaviour has a detrimental effect on the quality of life of those in the locality, and it is likely that these activities will be carried out within that area and has such effect.
4. The Council is also satisfied that the conditions set out in Section 59(3) of the Act have been met. Namely, that the effect or likely effect of the activities is, or is likely to be, of a persistent or continuing nature and that these activities are unreasonable and justify the restrictions imposed by this Order and that it is in all the circumstances expedient to make this Order for the purpose of reducing crime and/or anti-social behaviour in a public place.

Restrictions

1. The effect of this Order is to impose the following conditions on the Restricted Area:
 - 1.1 In the Restricted Area a person commits an offence if without reasonable excuse he or she continues to carry out activities from which he or she is prohibited, namely;
 - 1.1.1 Continuing to drink alcohol when required to stop doing so by an Authorised Officer.
 - 1.1.2 Not surrendering any alcohol in his or her possession when required to do so by an Authorised Officer.

- 1.1.3 Refusal to hand over any containers (sealed or unsealed) which are believed to contain alcohol, when required to do so by an Authorised Officer.
2. An 'Authorised Officer' can be a Council employee, a person designated by the Council, a Police Officer or Police Community Support Officer who is authorised in writing by the Vale of Glamorgan Council for the purposes of giving directions under this Order.

Fixed Penalty Notice and Offences

1. It is an offence for a person without reasonable excuse to engage in the activities restricted on this Order.
2. In accordance with Section 63 of the Act, a person found to be in breach of this Order by consuming alcohol when asked not to do so or by refusing to surrender alcohol to an authorised person is liable on summary conviction to a maximum penalty of a level 2 fine.
3. An authorised person may issue a Fixed Penalty Notice to anyone he or she believes has committed an offence. You will pay a reduced Penalty if paid within **14 days**. If you pay the Fixed Penalty Notice within **29 days** you will not be prosecuted.

Schedule

PENARTH

Alexandra Park

The Kymin including all grounds and the Pavilion.

Penarth Pier, Esplanade and Cliff Top

Cosmeston Country Park

Cogan Recreation Ground including all play areas and fields and the car park.

Windsor Road Dingle also known as the Dingle.

Victoria Playing Fields

All Saints Church Grounds

Victoria Square

Windsor Gardens

Pembroke Terrace Play Area, Pembroke Terrace

Cwrt-Y-Vil/ Old Penarthians Recreation Ground

St David's Park/St Cyres Field

Belle Vue Park, Penarth

Paget Road Park, Penarth

The Kymin, Penarth

Penarth Athletic Ground, Penarth

DINAS POWYS

Parc Bryn-y-Don

The Murchfield recreation ground, Dinas Powys

RHOOSE

Milburn Park

Rhooose Community Centre grounds and play area, Stewart Road.

Rhooose Railway Station and car park, Torbay Terrace.

Rhooose Point

LLANTWIT MAJOR

The Square including the area around the Town Hall and its car park. The area in front of the Old Swan and the White Hart and the area around the New Globe also known as the Tudor Tavern including Burial Lane. Church Street and Wine Street as far as Wesley Street and the Old School. The lanes around Island House as far as Anchor Cottages and to the junction of The Strand.

Lorna Hughes Park including the foot path and adjoining area.

Poundfield Shopping Area including the car parks and The Precinct and pavement between The Precinct area and the public conveniences.

Windmill Playing Fields including the car park and play area.

Llantwit Major Train Station and adjoining car park.

Llantwit Major beach

BARRY

Broad Street including the area, in front of The Savoy Club to the far end of Barry Hotel including pavements to both sides of the road.

Chickenwood Park, also known as Porthkerry Road Open Space, off Porthkerry Road and to the rear of Romilly Infant and Nursery School.

Pencoedtre Park within the boundaries of St Brides Way, Pencoedtre Road, Raldan Close and the allotment gardens.

Romilly Park including all areas within the boundary fence including the tennis court, bowling green, and all shelters and the grassed area surrounded by Romilly Park Road just off Park Road.

Victoria Park including the bandstand, playground, tennis courts and playground.

Parade Gardens, The Parade.

The Knap including the Promenade, Cold Knap Gardens, Bron Y Mor car park, Knap Car Terrace and the green open space adjoining Marine Drive

Barry Island including Whitmore Bay, the Promenade including the gardens and adjoining Friars Road, car park, Paget Road, Station Approach and the Amusement Park, Maslin Park, Plymouth Road, Archer Road between Phyllis Street and Plymouth Road. Amherst Crescent and adjoining green spaces, Ivor Street and adjoining back lanes, Nell's Point, the green space adjoining St Baruch's Chapel, Jacksons Bay.

Bassett Park

Batts Fields

Gladstone Park, Gladstone Gardens, Memorial Hall grounds and car park.

Hatch Quarry Play Area and Little Hill Park open space off Brock Street, (known as Brock Street Park).

Gibbonsdown Estate including Pendoylan Close, Michaelston' Close, Coychurch Rise, Laleston Close, Ogmor Place and the adjoining green space, Dale Court, St Catherine Court, Cwrt Pencoedtre, Cbs Llawhaden, Aberaeron Close, Columbus Close, Magellan Close, Ramsey Road, St Brides Way and Skomer Road.

Thompson Street Estate including lower Thompson Street, Belvedere Crescent including the Community Centre grounds, play area and rear lanes.

Porthkerry Country Park

Dobbins Road Park, Barry

Harbour Road Car Park, Barry Island

Waterfront

Central Park

King Square

Alexandra Gardens

Somerset Road West Open Space

COWBRIDGE

Twt Park from the entrance off Town Mill Road to the footbridge over the River Thaw and to the access point off the public footpath from the High Street.

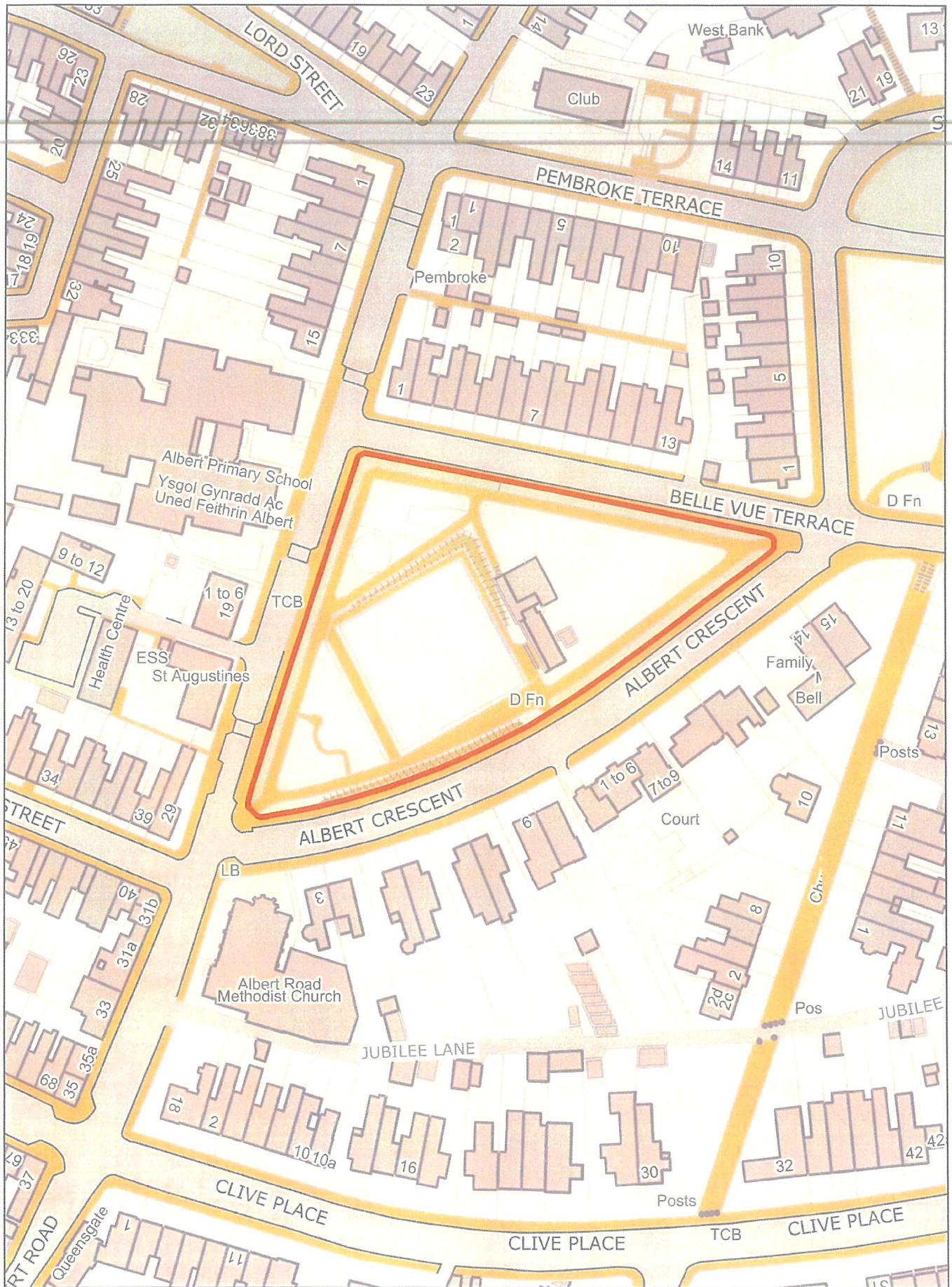
Poplars Park

OGMORE

Ogmore beach and surrounds



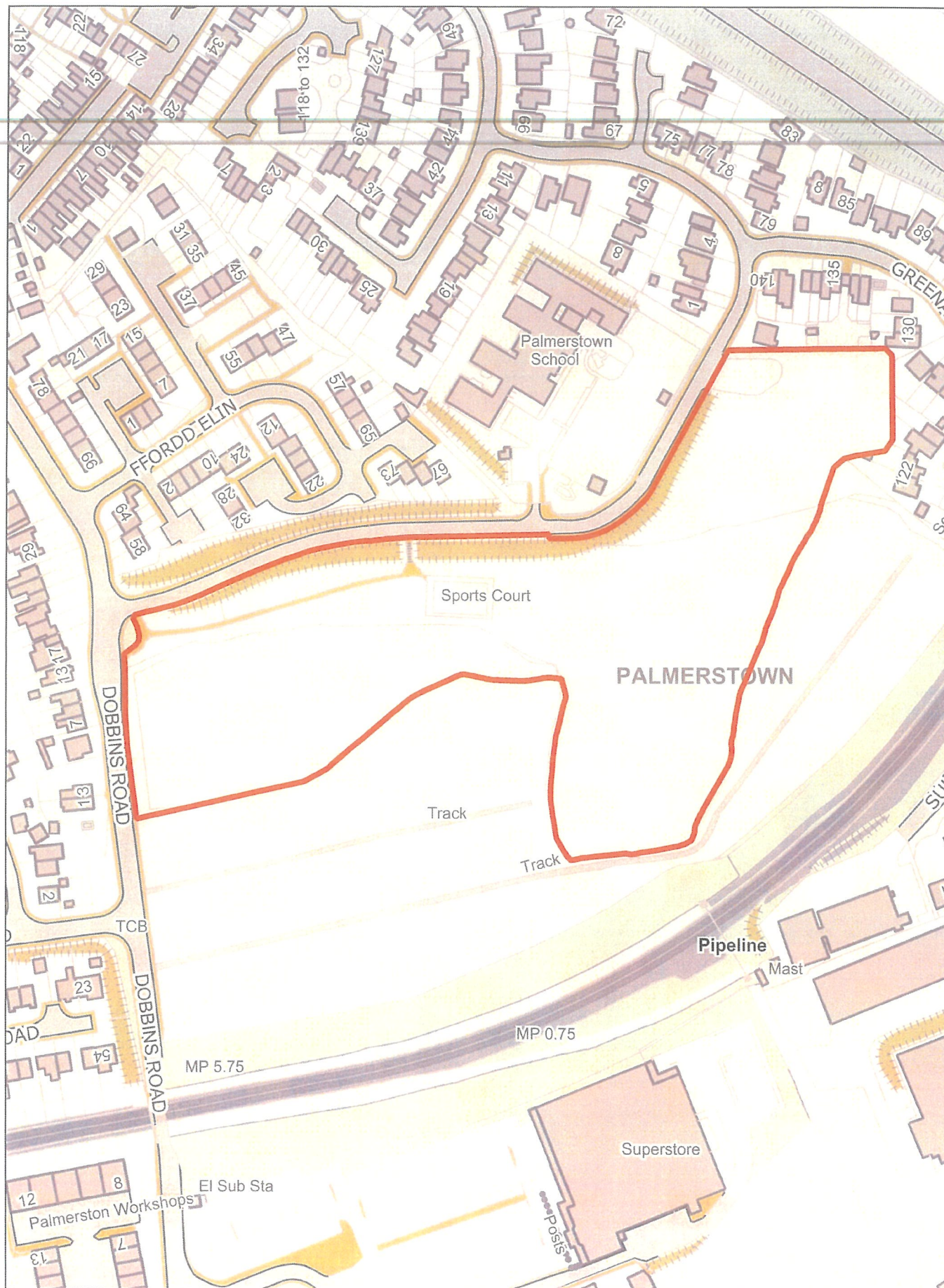
Penarth Athletic Field, Lavernock Road, Penarth



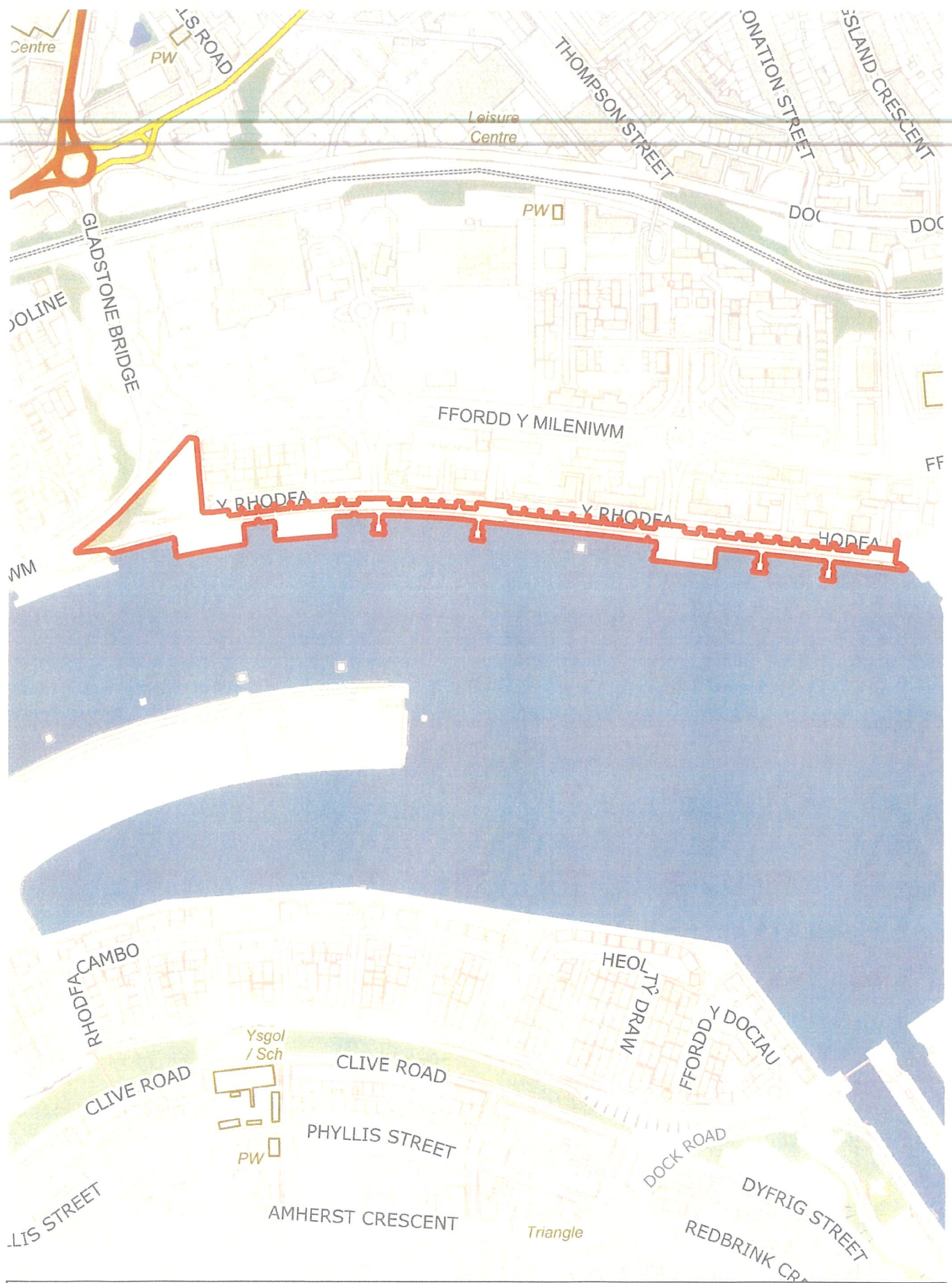
Belle Vue Park, Albert Road, Penarth



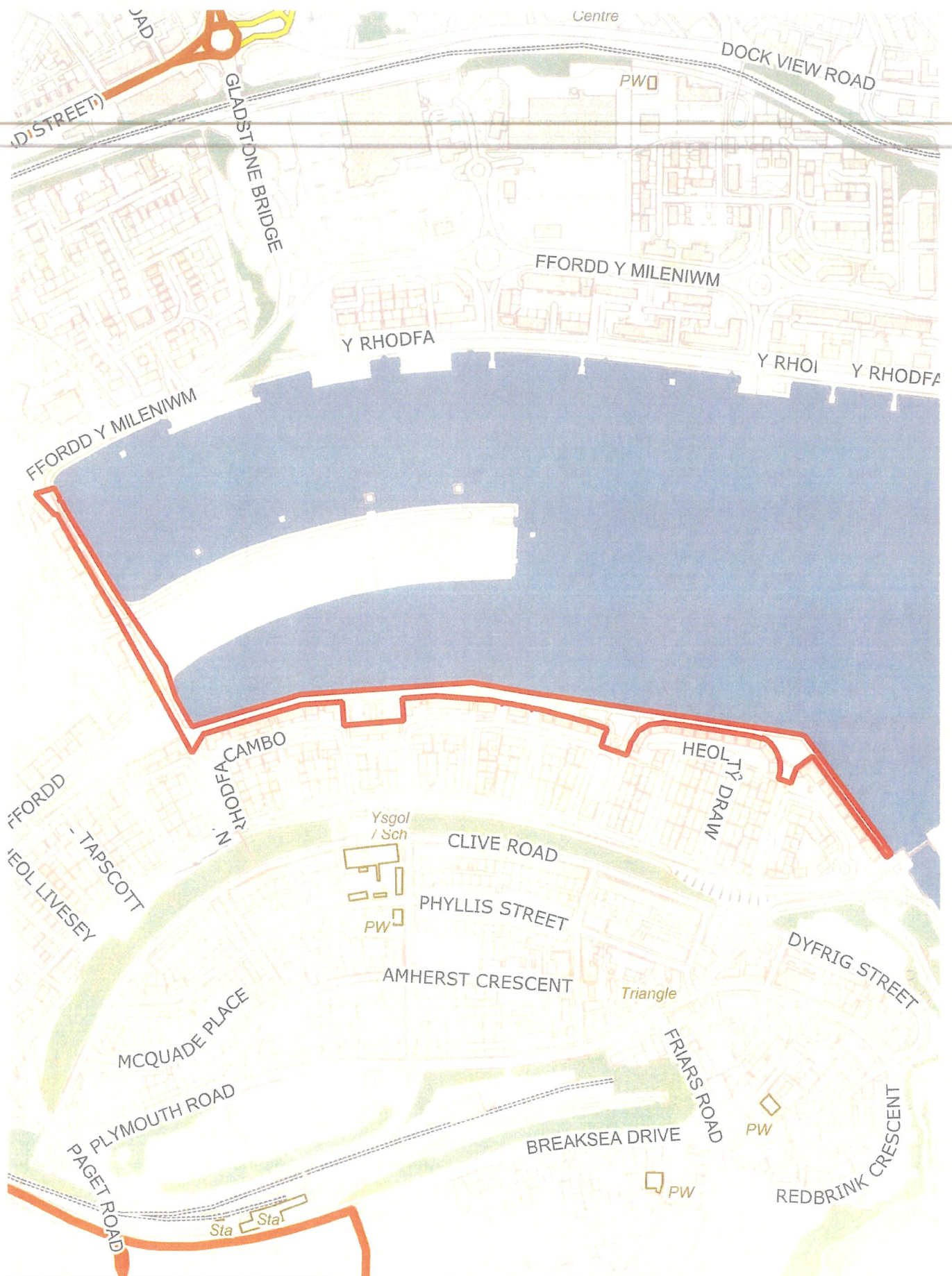
Paget Road Park, Paget Road, Penarth



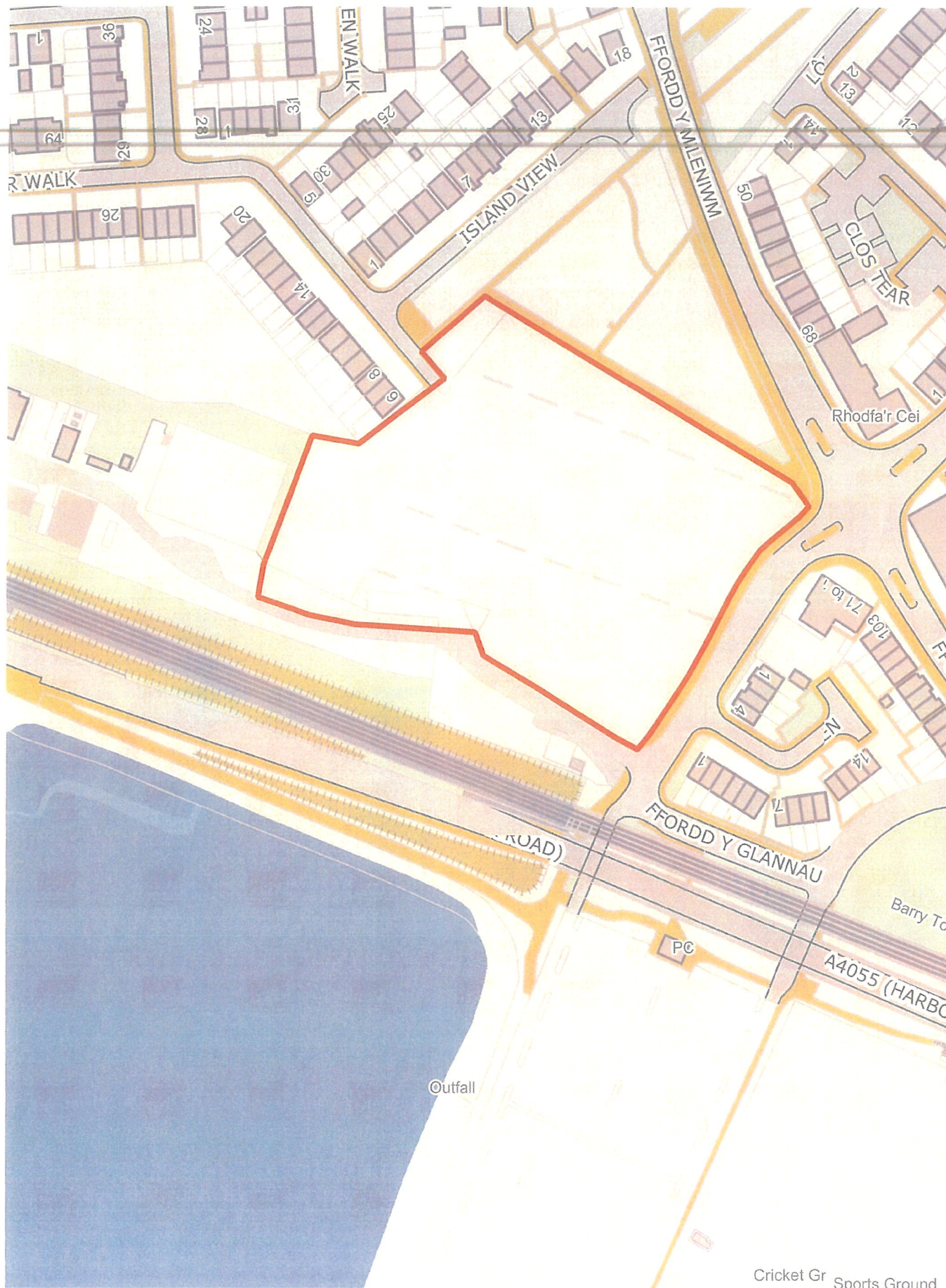
Palmerston Play Area and Fields, Dobbins Road, Palmerston, Barry



Y Rhodfa, Barry



The Waterfront, Barry



Harbour Road, Barry

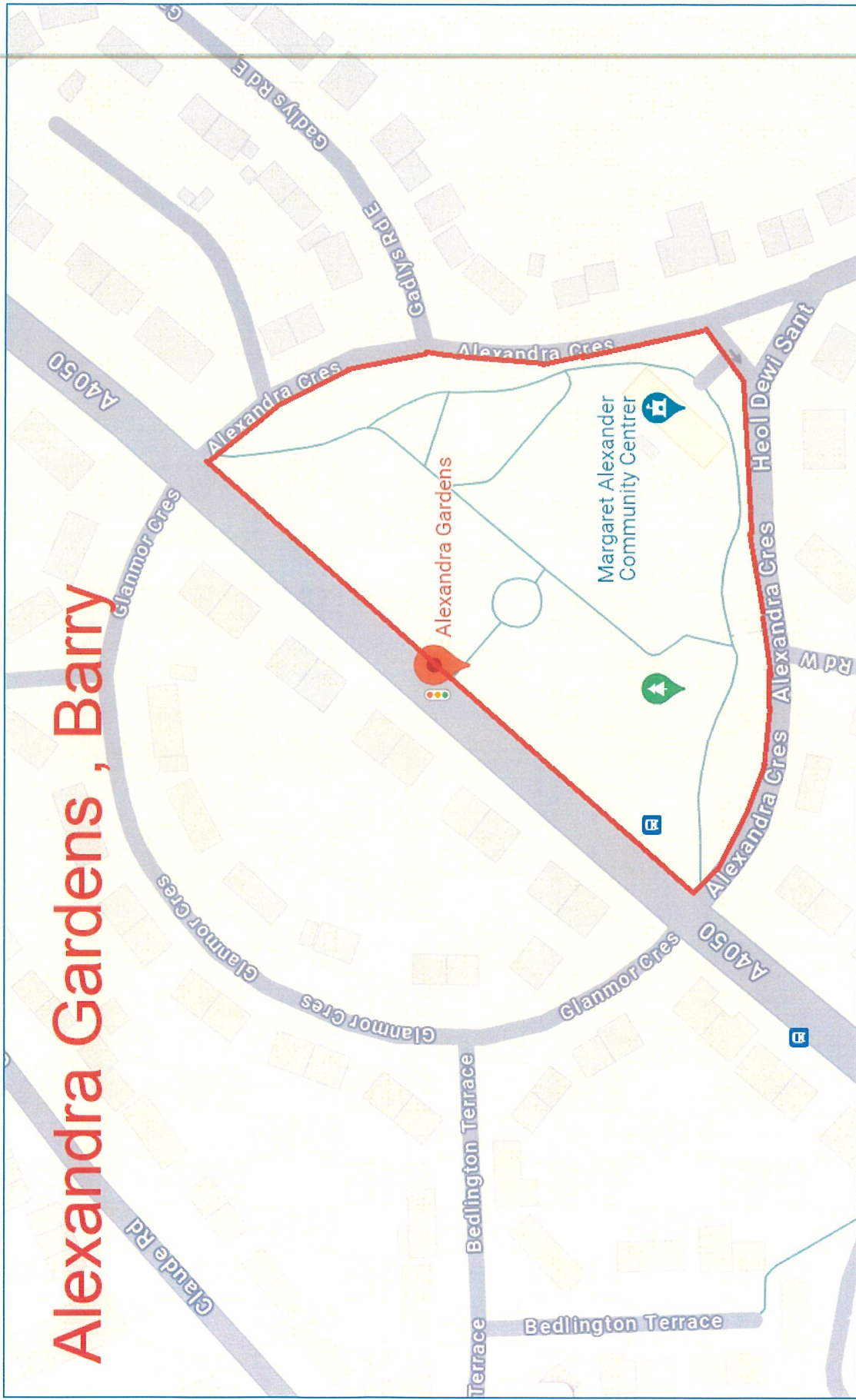


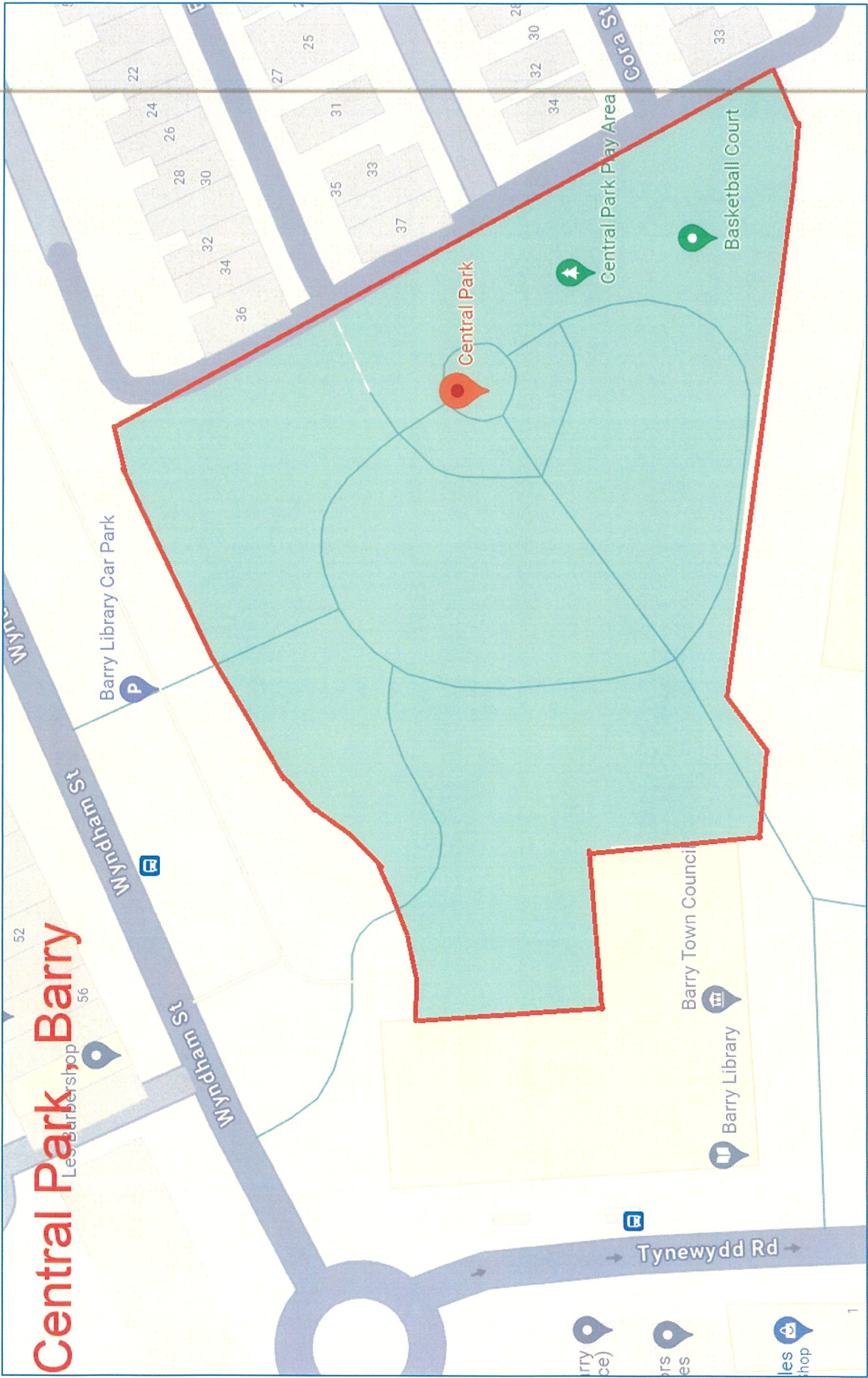
Harbour Road Car Park, Barry



Somerset Road West

Alexandra Gardens , Barry





Kings Square, Barry

